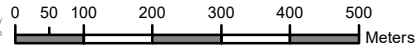
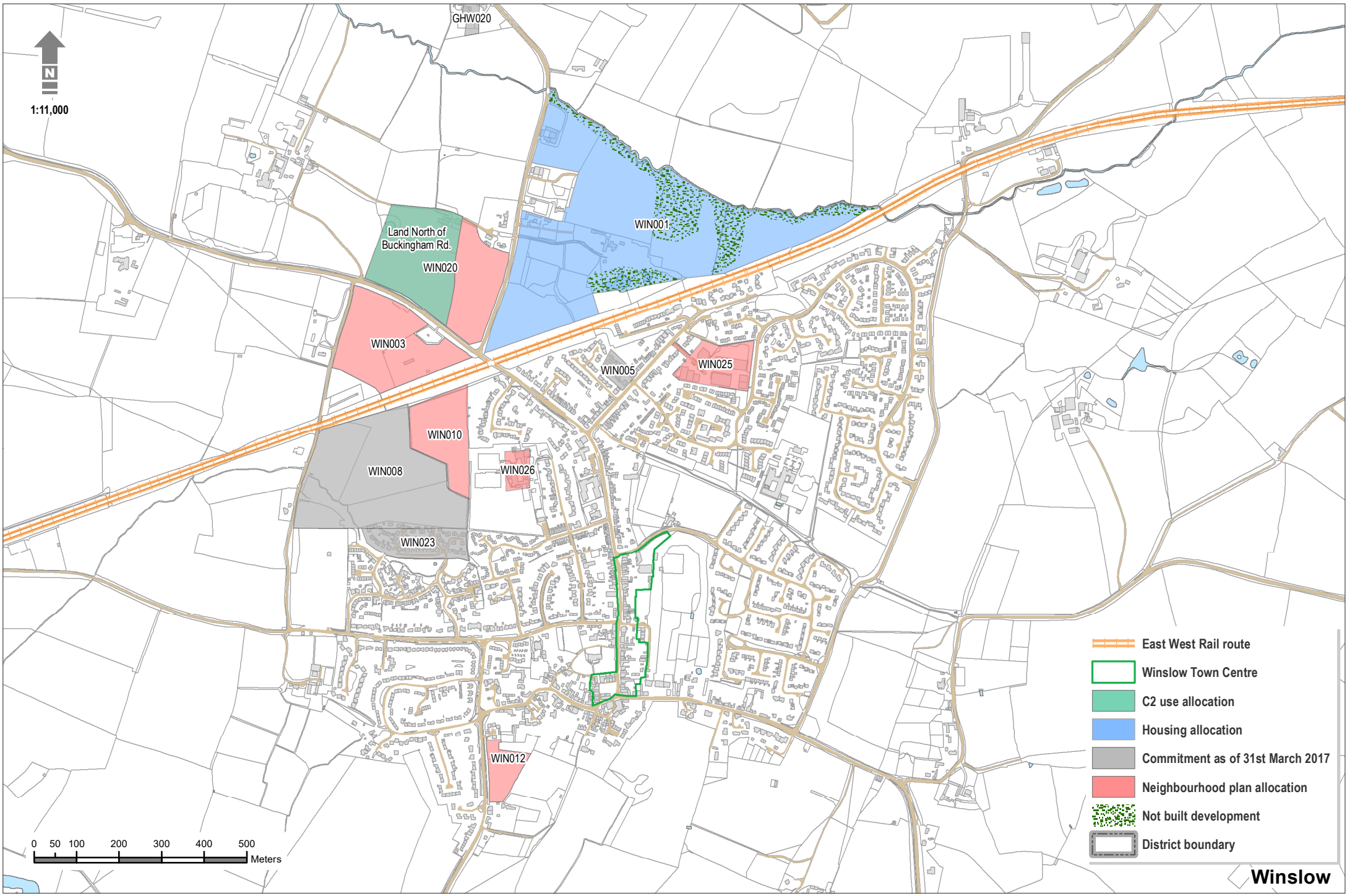


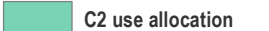









1:11,000



-  East West Rail route
-  Winslow Town Centre
-  C2 use allocation
-  Housing allocation
-  Commitment as of 31st March 2017
-  Neighbourhood plan allocation
-  Not built development
-  District boundary

Winslow