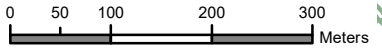
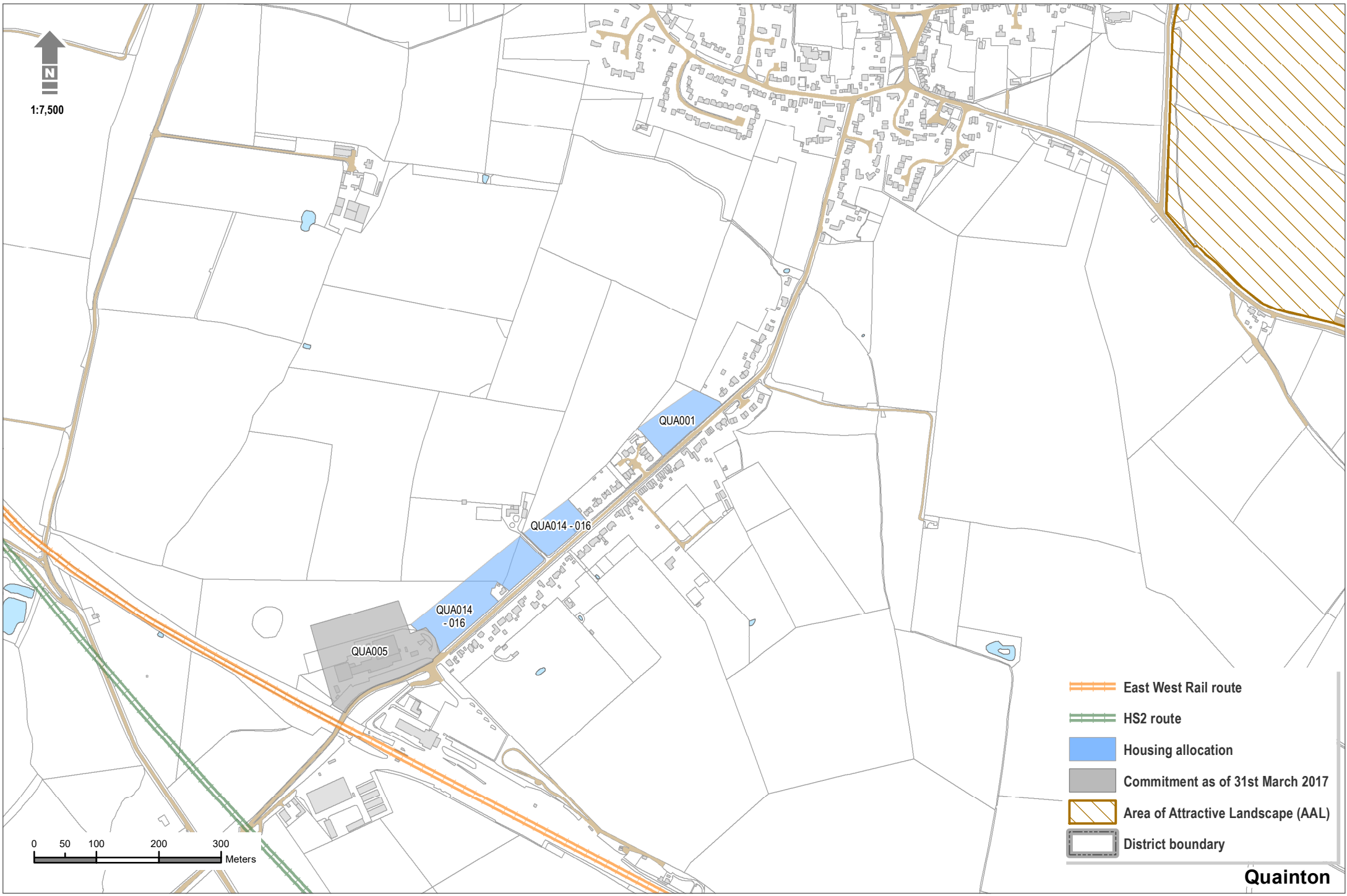










1:7,500



-  East West Rail route
-  HS2 route
-  Housing allocation
-  Commitment as of 31st March 2017
-  Area of Attractive Landscape (AAL)
-  District boundary

Quainton