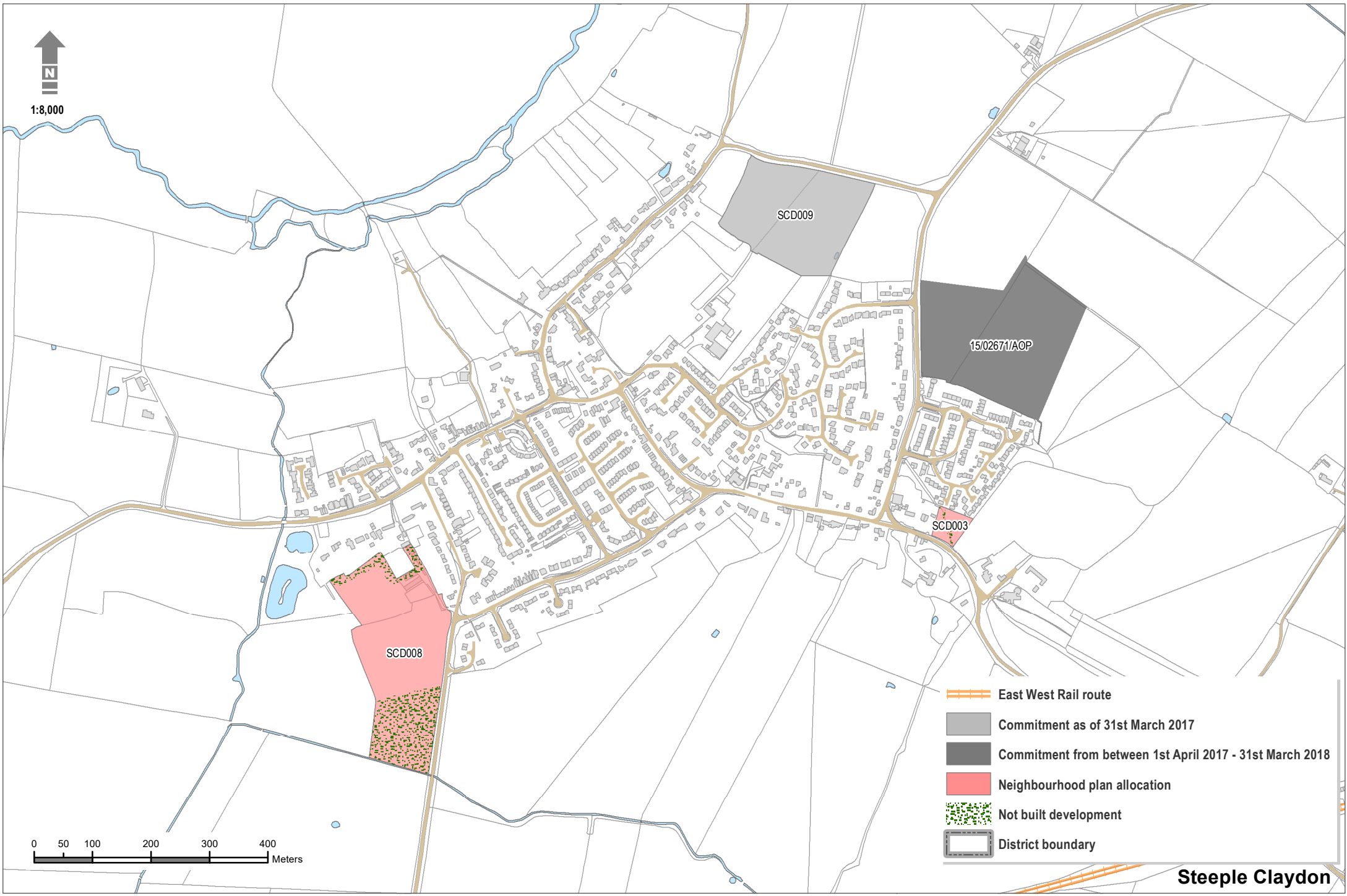








1:8,000



-  East West Rail route
-  Commitment as of 31st March 2017
-  Commitment from between 1st April 2017 - 31st March 2018
-  Neighbourhood plan allocation
-  Not built development
-  District boundary

0 50 100 200 300 400 Meters

Steeple Claydon