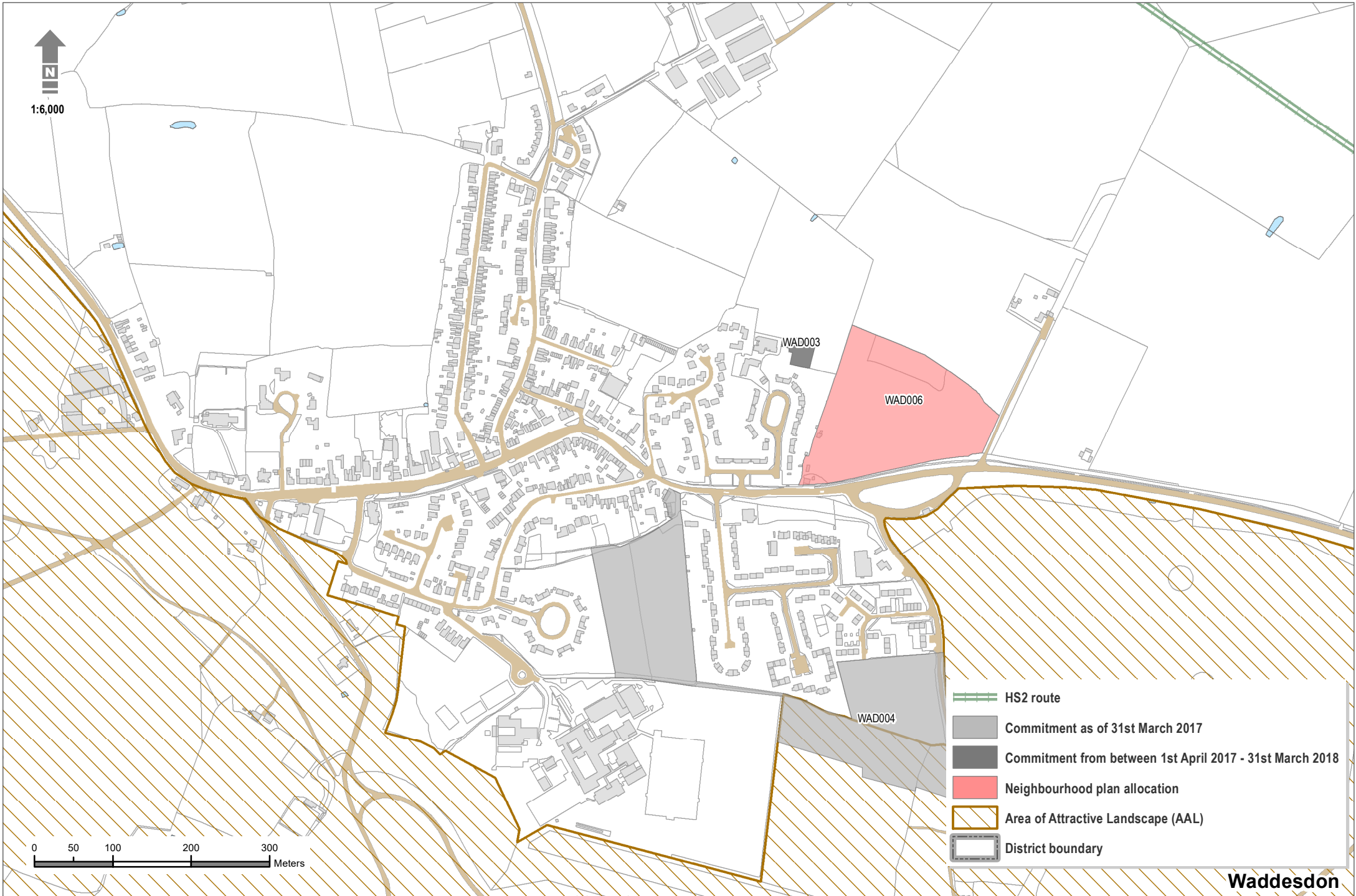










1:6,000



-  HS2 route
-  Commitment as of 31st March 2017
-  Commitment from between 1st April 2017 - 31st March 2018
-  Neighbourhood plan allocation
-  Area of Attractive Landscape (AAL)
-  District boundary

**Waddesdon**