

THE LOCAL AUTHORITIES (ALCOHOL CONSUMPTION IN DESIGNATED PUBLIC PLACES) REGULATIONS 2001

Aylesbury Vale District Council (Alcohol Consumption In Designated Public Places) Order 2002

Aylesbury Vale District Council (in this Order called the Council), hereby make the following Order

1. The land described in the schedule below is hereby designated as public places pursuant to the provisions of the Criminal Justice and Police Act 2001
2. This Order will apply the provisions of section 12 of the Criminal Justice and Police Act 2001 to the areas of land in the schedule below pursuant to section 13 of the Criminal Justice and Police Act 2001
3. This Order may be cited as Aylesbury Vale District Council (Alcohol Consumption In designated Public Places) Order 2002
4. This Order shall come into force on 14th August 2002

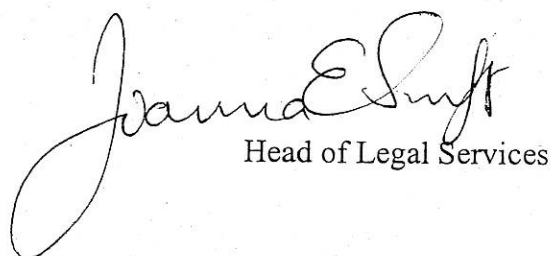
SCHEDULE


Land Designated

1. Aylesbury Town Centre
 - all public areas contained within the inner ring road, i.e. Oxford Road, Friarage Road, Exchange Street, Upper Hundreds and New Street
2. Buckingham Town Centre
 - all public areas contained within the Buckingham By Pass, Lenborough Road, Hunter Street, Nelson Street, School Lane, Western Avenue, Addington Road and Stratford Road

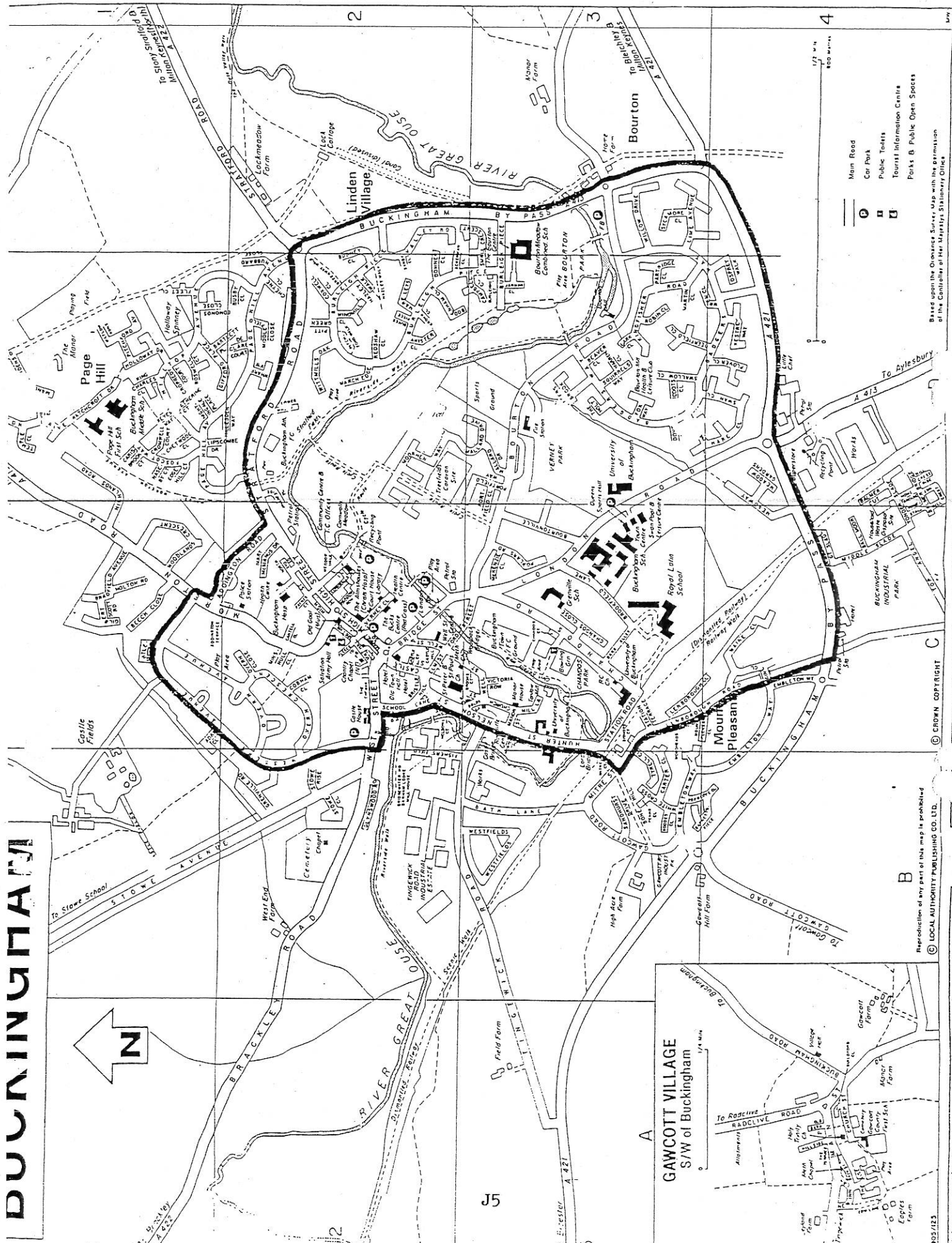
THE COMMON SEAL of AYLESBURY
VALE DISTRICT COUNCIL was
hereunto affixed on 13th August 2002
in the presence of:-


Chairman

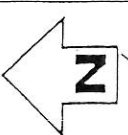

Head of Legal Services



02/370



BUCKINGHAM



- Main Road
- Car Park
- Public Toilets
- Tourist Information Centre
- Parks & Public Open Spaces

Based upon the Ordnance Survey map with the permission of the Controller of Her Majesty's Stationery Office

© CROWN COPYRIGHT

Reproduction of any part of this map is prohibited
© LOCAL AUTHORITY PUBLISHING CO. LTD.

3905/123

This publication is based upon the Ordnance Survey Mapping with the permission of the Controller of Her Majesty's Stationery Office