
















Plan 1: National Landscape Typology

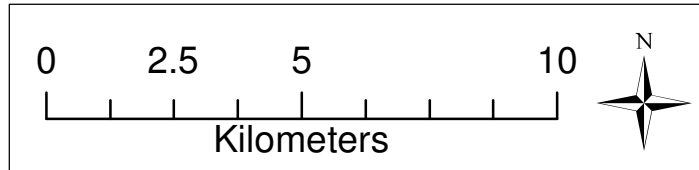
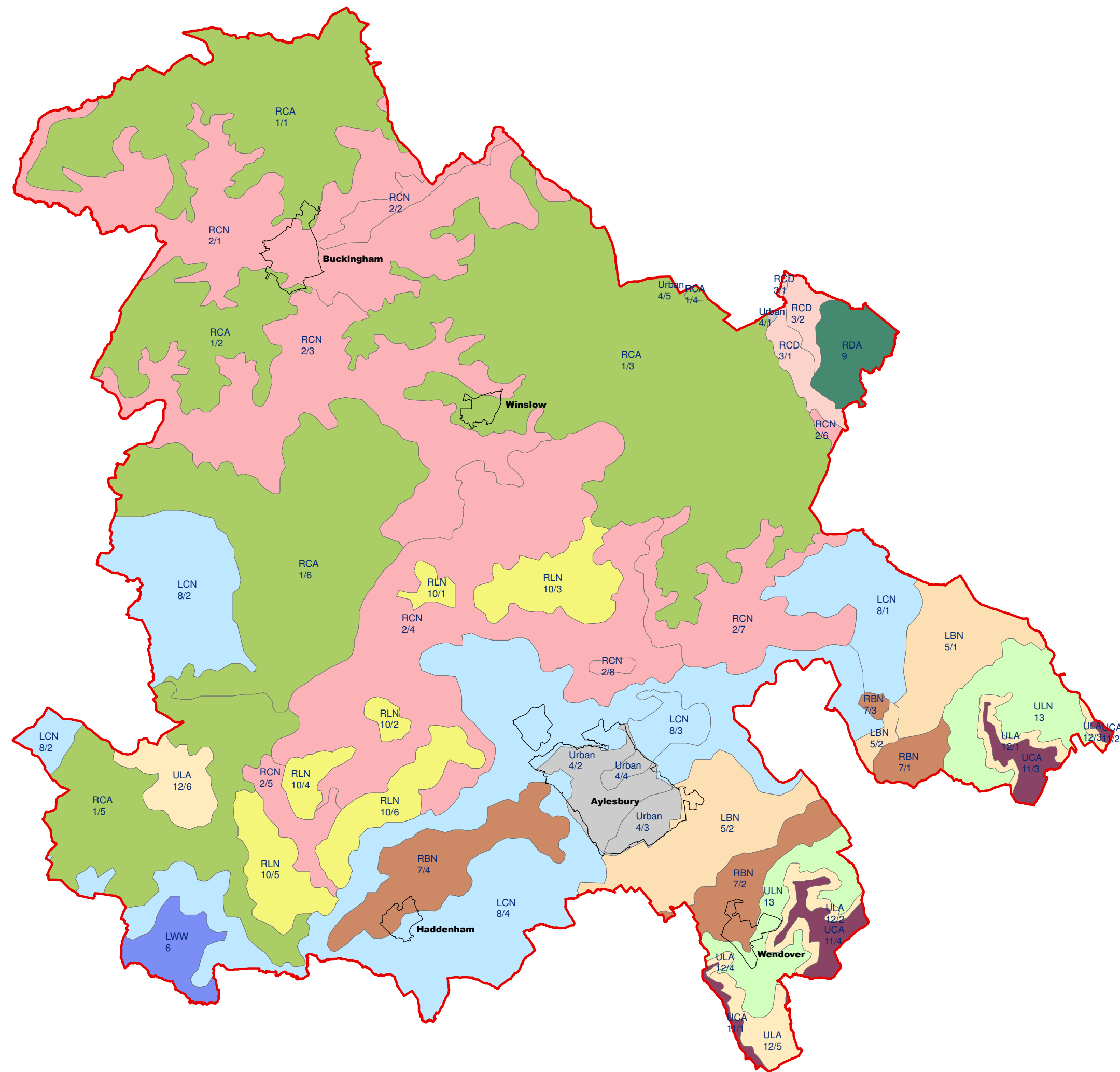
Legend

 District boundary

Landscape Description Units - NLT (1:250,000)

-  LBN
-  LCN
-  LWW
-  RBN
-  RCA
-  RCD
-  RCN
-  RDA
-  RLN
-  UCA
-  ULA
-  ULN
-  Urban

 Settlements



© Crown copyright. All rights reserved. Buckinghamshire County Council 100021529 [2008].

Landscape Description Units (LDU) (1:250,000) developed for the Countryside Agency by Steven Warnock (in association with the Living Landscape Project). Copyright: Natural England, Living Landscape Project and Cranfield University (soil component) 2001.

Jacobs UK Ltd, Park House, Haddenham Business Park, Thame Road, Haddenham, Aylesbury, Bucks. HP17 8LB
Telephone (01844) 296200
FAX (01844) 296201

